













Eastern Nova Scotia Regional Planning



Zoning Map: Victoria - Bay St. Lawrence + St. Margaret Village

Legend

Zoning

 RG Rural General	 MS Main Street	 CR Commercial Recreation
 AP Agriculture Potential	 GC General Centre	 HWY Highway Commercial
 RC Rural Commercial	 R Residential Centre	 I Institutional
 RM Rural Industrial	 MI Light Industrial Centre	 PO Parks and Open Space
 HC Hamlet Core	 RCD Comprehensive Development District	 C Conservation
 HR Hamlet Residential	 RF Fishing	 WP1 Source Water Protection 1
		 WP2 Source Water Protection 2

Other

	Town or First Nations Lands
	Hamlet or Serviced Centre

North



Scale



Date

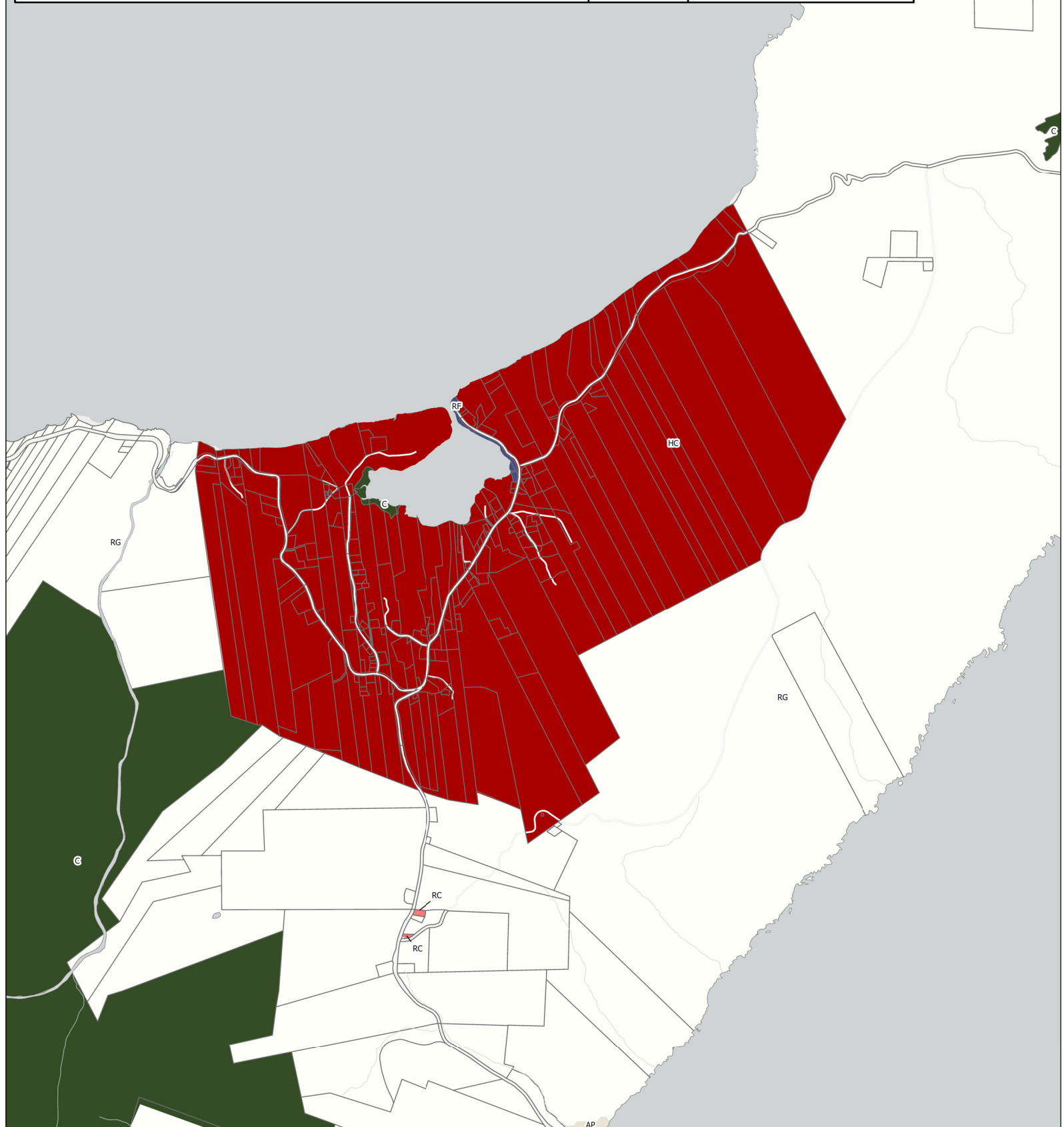
Last Updated:
09/24/2024

UPLAND
PLANNING + DESIGN STUDIO

Data

Basemap: Province of Nova Scotia, Esri Canada, Esri, TomTom, Garmin, SafeGraph, MET/NASA, USGS, NRCan, Parks Canada












Zoning Layer: UPLAND Planning + Design





Eastern Nova Scotia Regional Planning Zoning Map: Victoria - Dingwall + Cape North

Legend

Zoning

 RG Rural General	 MS Main Street	 CR Commercial Recreation
 AP Agriculture Potential	 GC General Centre	 HWY Highway Commercial
 RC Rural Commercial	 R Residential Centre	 I Institutional
 RM Rural Industrial	 MI Light Industrial Centre	 PO Parks and Open Space
 HC Hamlet Core	 RCD Comprehensive Development District	 C Conservation
 HR Hamlet Residential	 RF Fishing	 WP1 Source Water Protection 1
		 WP2 Source Water Protection 2

Other

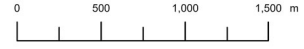
	Town or First Nations Lands
	Hamlet or Serviced Centre

North



Scale

1:45,000



Date

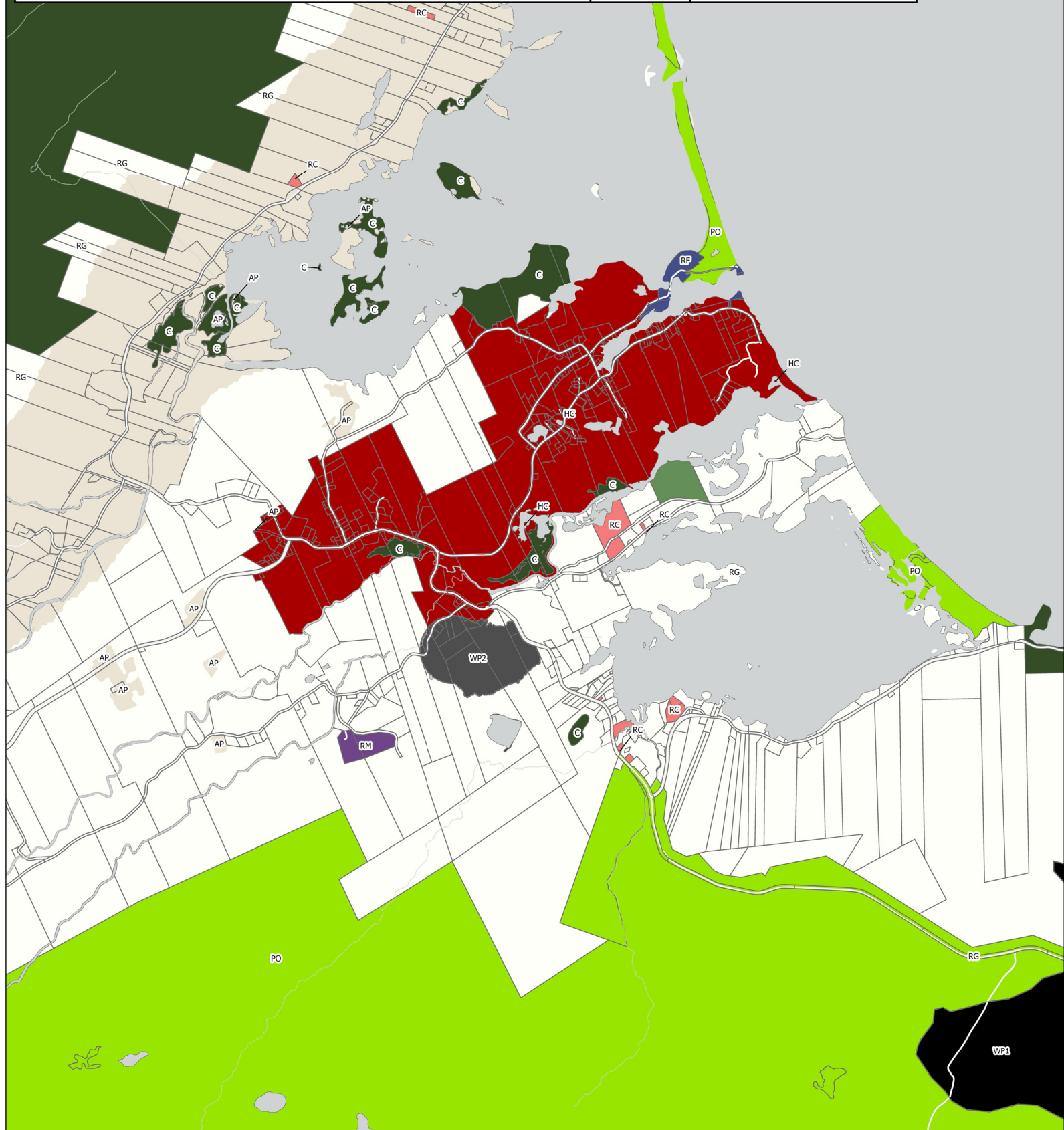
Last Updated:
09/24/2024

UPLAND
PLANNING + DESIGN STUDIO

Data

Basemap: Province of Nova Scotia, Esri Canada, Esri, TomTom, Garmin, SafeGraph, MET/NASA, USGS, NRCan, Parks Canada

Zoning Layer: UPLAND Planning + Design



Eastern Nova Scotia Regional Planning

Zoning Map: Victoria - Neils Harbour + New Haven

Legend

Zoning

RG Rural General	MS Main Street	CR Commercial Recreation
AP Agriculture Potential	GC General Centre	HWY Highway Commercial
RC Rural Commercial	R Residential Centre	I Institutional
RM Rural Industrial	MI Light Industrial Centre	PO Parks and Open Space
HC Hamlet Core	RCD Comprehensive Development District	C Conservation
HR Hamlet Residential	RF Fishing	WP1 Source Water Protection 1
		WP2 Source Water Protection 2

Other

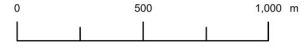
	Town or First Nations Lands
	Hamlet or Serviced Centre

North



Scale

1:30,000



Date

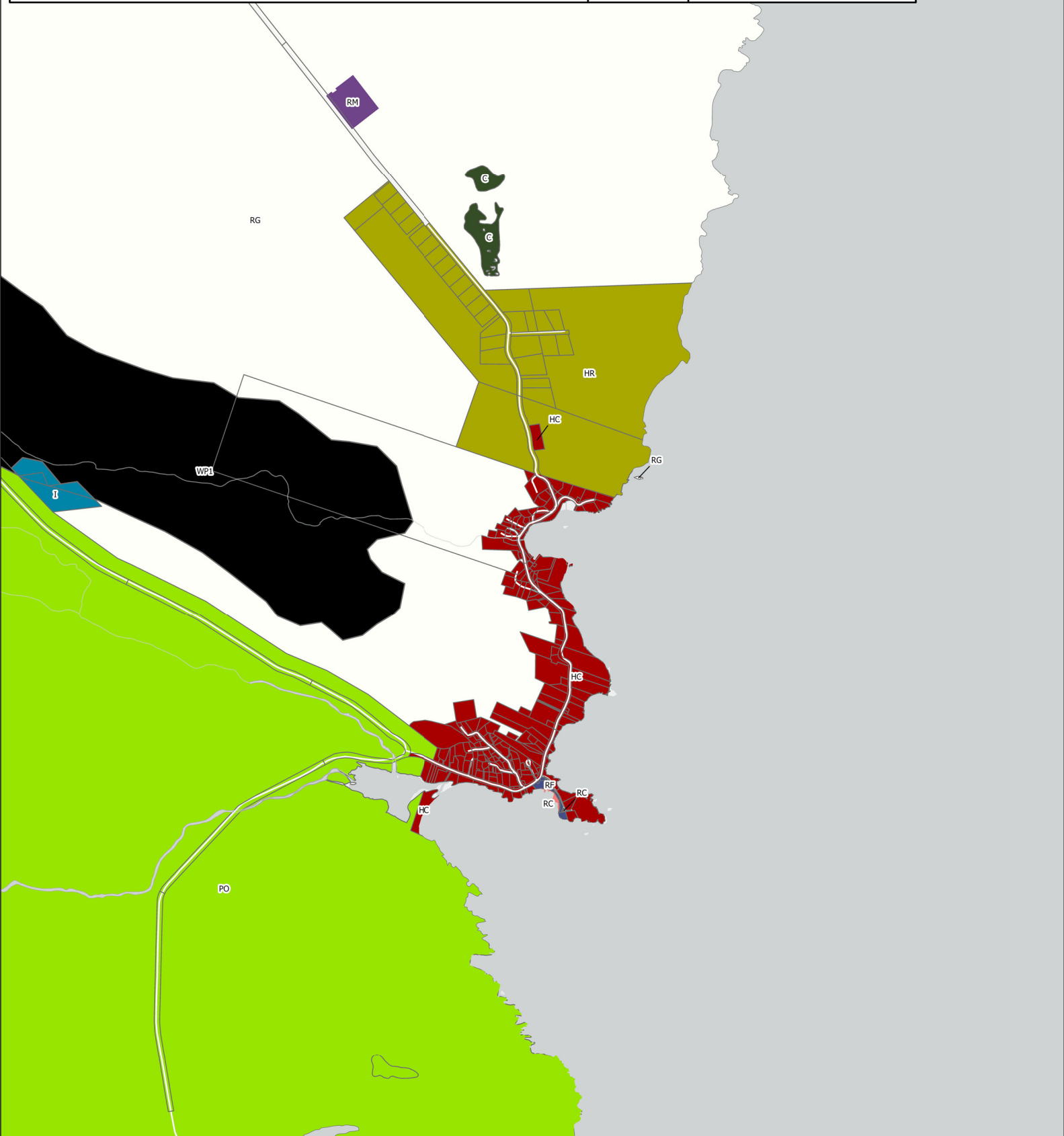
Last Updated:
09/24/2024

UPLAND
PLANNING + DESIGN STUDIO

Data

Basemap: Province of Nova Scotia, Esri Canada, Esri, TomTom, Garmin, SafeGraph, MET/NASA, USGS, NRCan, Parks Canada

Zoning Layer: UPLAND Planning + Design



Eastern Nova Scotia Regional Planning Zoning Map: Victoria - Ingonish

Legend

Zoning

RG Rural General	MS Main Street	CR Commercial Recreation
AP Agriculture Potential	GC General Centre	HWY Highway Commercial
RC Rural Commercial	R Residential Centre	I Institutional
RM Rural Industrial	MI Light Industrial Centre	PO Parks and Open Space
HC Hamlet Core	RCD Comprehensive Development District	C Conservation
HR Hamlet Residential	RF Fishing	WP1 Source Water Protection 1
		WP2 Source Water Protection 2

Other

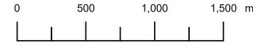
	Town or First Nations Lands
	Hamlet or Serviced Centre

North



Scale

1:55,000



Date

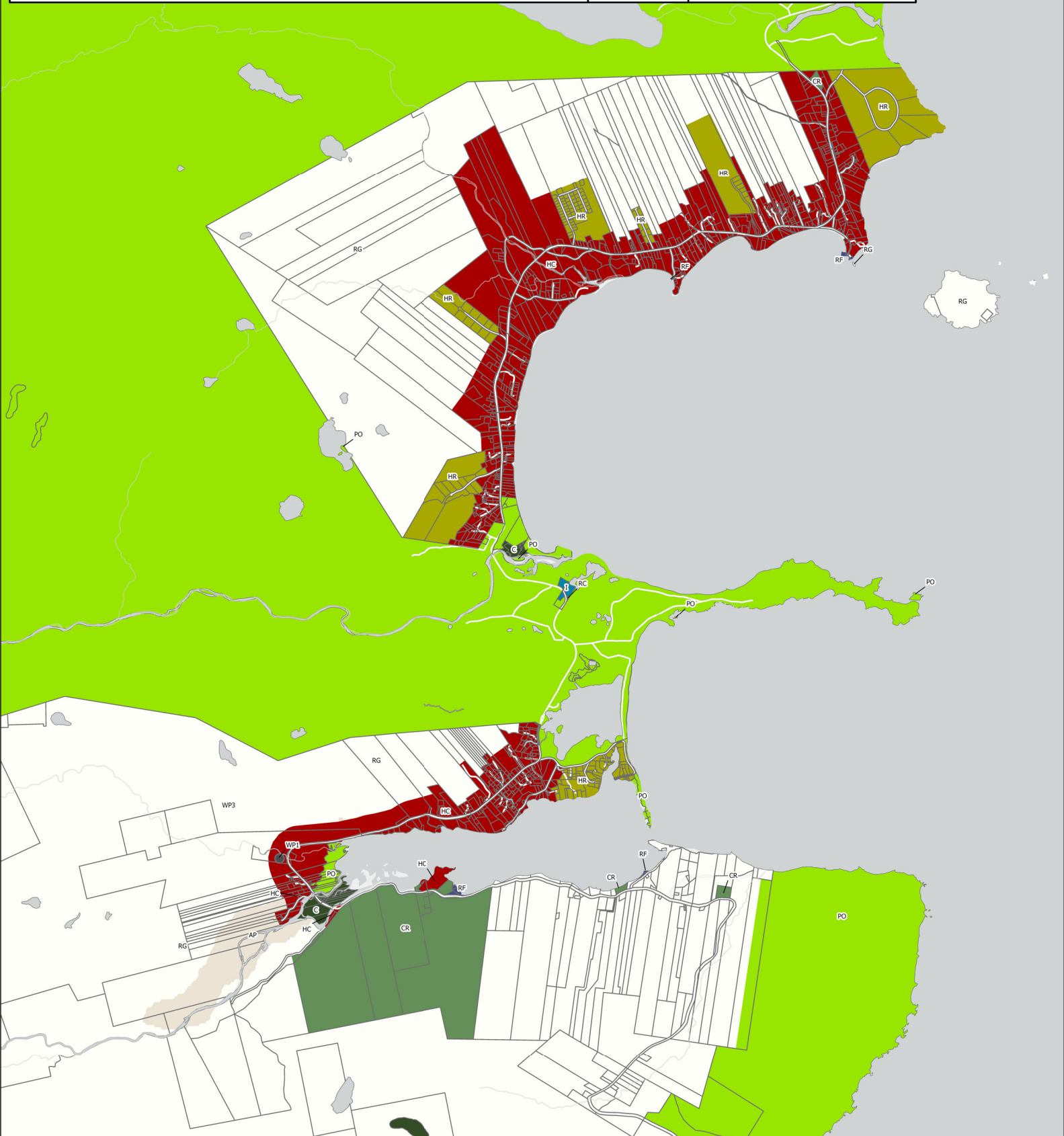
Last Updated:
09/24/2024

UPLAND
PLANNING + DESIGN STUDIO

Data

Basemap: Province of Nova Scotia, Esri Canada, Esri, TomTom, Garmin, SafeGraph, MET/NASA, USGS, NRCan, Parks Canada

Zoning Layer: UPLAND Planning + Design



Eastern Nova Scotia Regional Planning Zoning Map: Victoria - Big Bras d'Or

Legend

Zoning

RG Rural General	MS Main Street	CR Commercial Recreation
AP Agriculture Potential	GC General Centre	HWY Highway Commercial
RC Rural Commercial	R Residential Centre	I Institutional
RM Rural Industrial	MI Light Industrial Centre	PO Parks and Open Space
HC Hamlet Core	RCD Comprehensive Development District	C Conservation
HR Hamlet Residential	RF Fishing	WP1 Source Water Protection 1
		WP2 Source Water Protection 2

Other

Town or First Nations Lands
Hamlet or Serviced Centre

North



Scale



Date

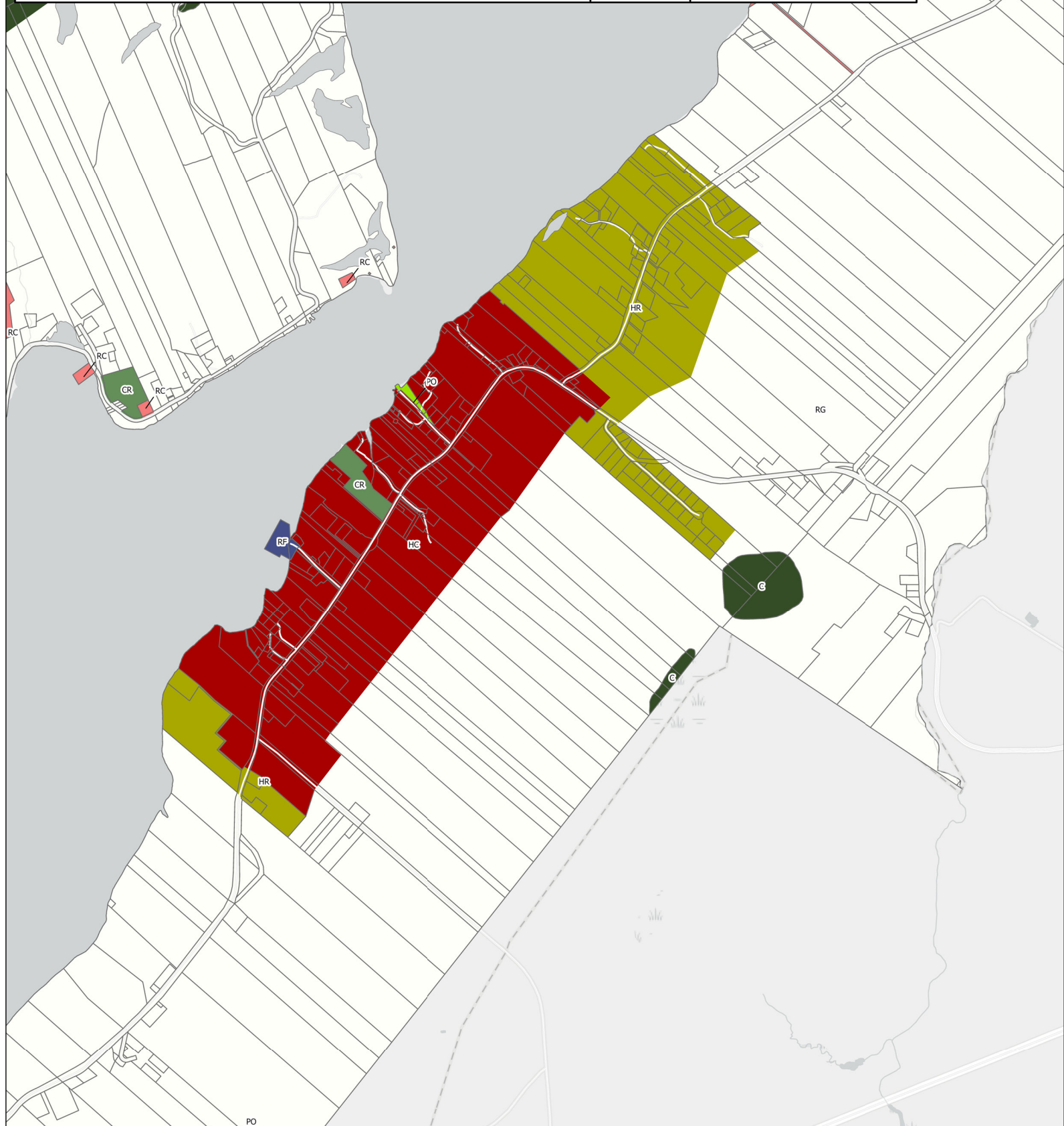
Last Updated:
09/24/2024

UPLAND
PLANNING + DESIGN STUDIO

Data

Basemap: Province of Nova Scotia, Esri Canada, Esri, TomTom, Garmin, SafeGraph, MET/NASA, USGS, NRCan, Parks Canada

Zoning Layer: UPLAND Planning + Design



Eastern Nova Scotia Regional Planning Zoning Map: Victoria - Englishtown

Legend

Zoning

RG Rural General	MS Main Street	CR Commercial Recreation
AP Agriculture Potential	GC General Centre	HWY Highway Commercial
RC Rural Commercial	R Residential Centre	I Institutional
RM Rural Industrial	MI Light Industrial Centre	PO Parks and Open Space
HC Hamlet Core	RCD Comprehensive Development District	C Conservation
HR Hamlet Residential	RF Fishing	WP1 Source Water Protection 1
		WP2 Source Water Protection 2

Other

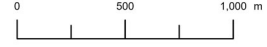
Town or First Nations Lands
Hamlet or Serviced Centre

North



Scale

1:35,000



Date

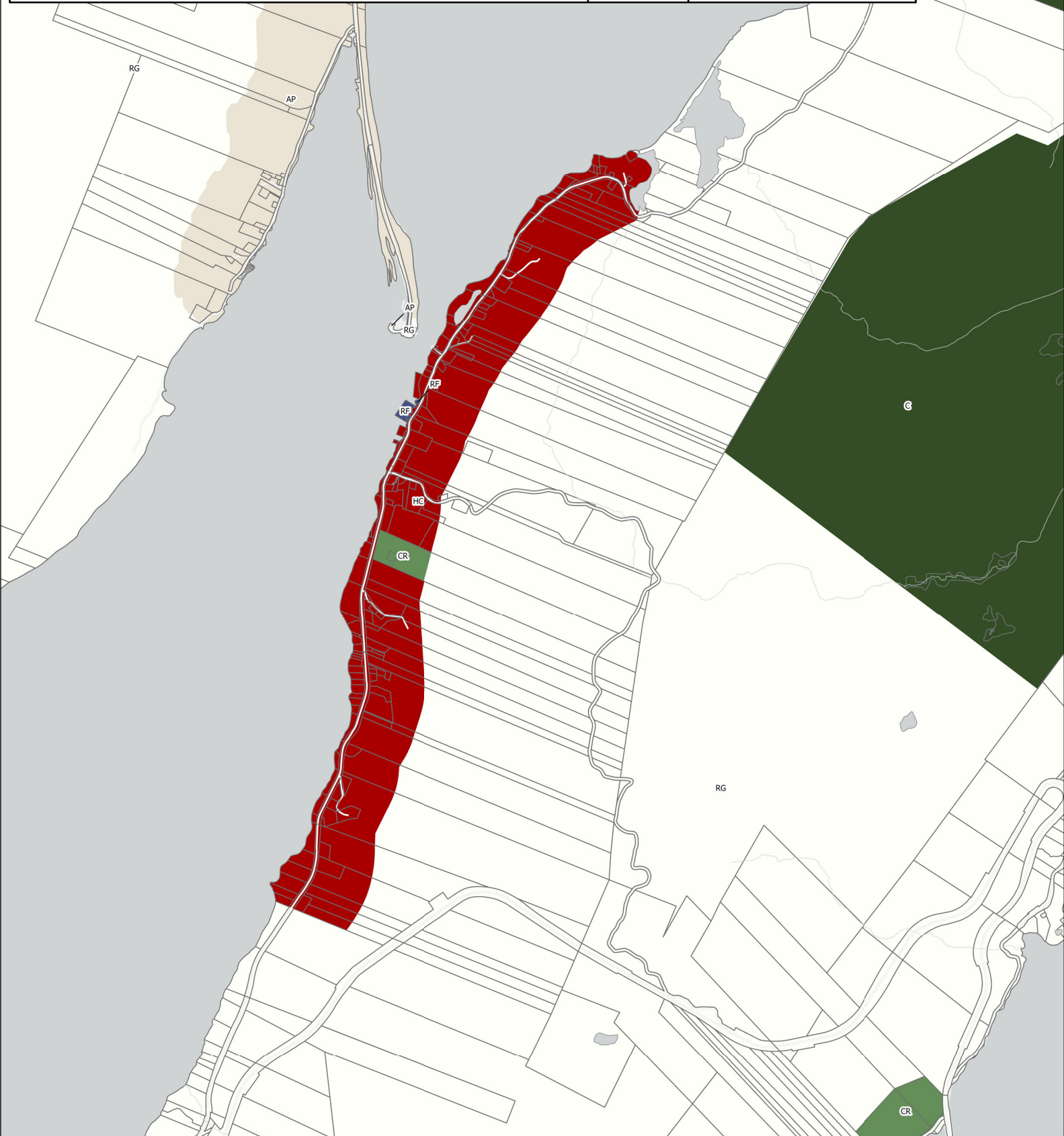
Last Updated:
09/24/2024

UPLAND
PLANNING + DESIGN STUDIO

Data

Basemap: Province of Nova Scotia, Esri Canada, Esri, TomTom, Garmin, SafeGraph, MET/NASA, USGS, NRCan, Parks Canada

Zoning Layer: UPLAND Planning + Design



Eastern Nova Scotia Regional Planning

Zoning Map: Victoria - Iona

Legend

Zoning

- | | | |
|--------------------------|--|-------------------------------|
| RG Rural General | MS Main Street | CR Commercial Recreation |
| AP Agriculture Potential | GC General Centre | HWY Highway Commercial |
| RC Rural Commercial | R Residential Centre | I Institutional |
| RM Rural Industrial | MI Light Industrial Centre | PO Parks and Open Space |
| HC Hamlet Core | RCD Comprehensive Development District | C Conservation |
| HR Hamlet Residential | RF Fishing | WP1 Source Water Protection 1 |
| | | WP2 Source Water Protection 2 |

Other

- Town or First Nations Lands
- Hamlet or Serviced Centre

North



Scale



Date

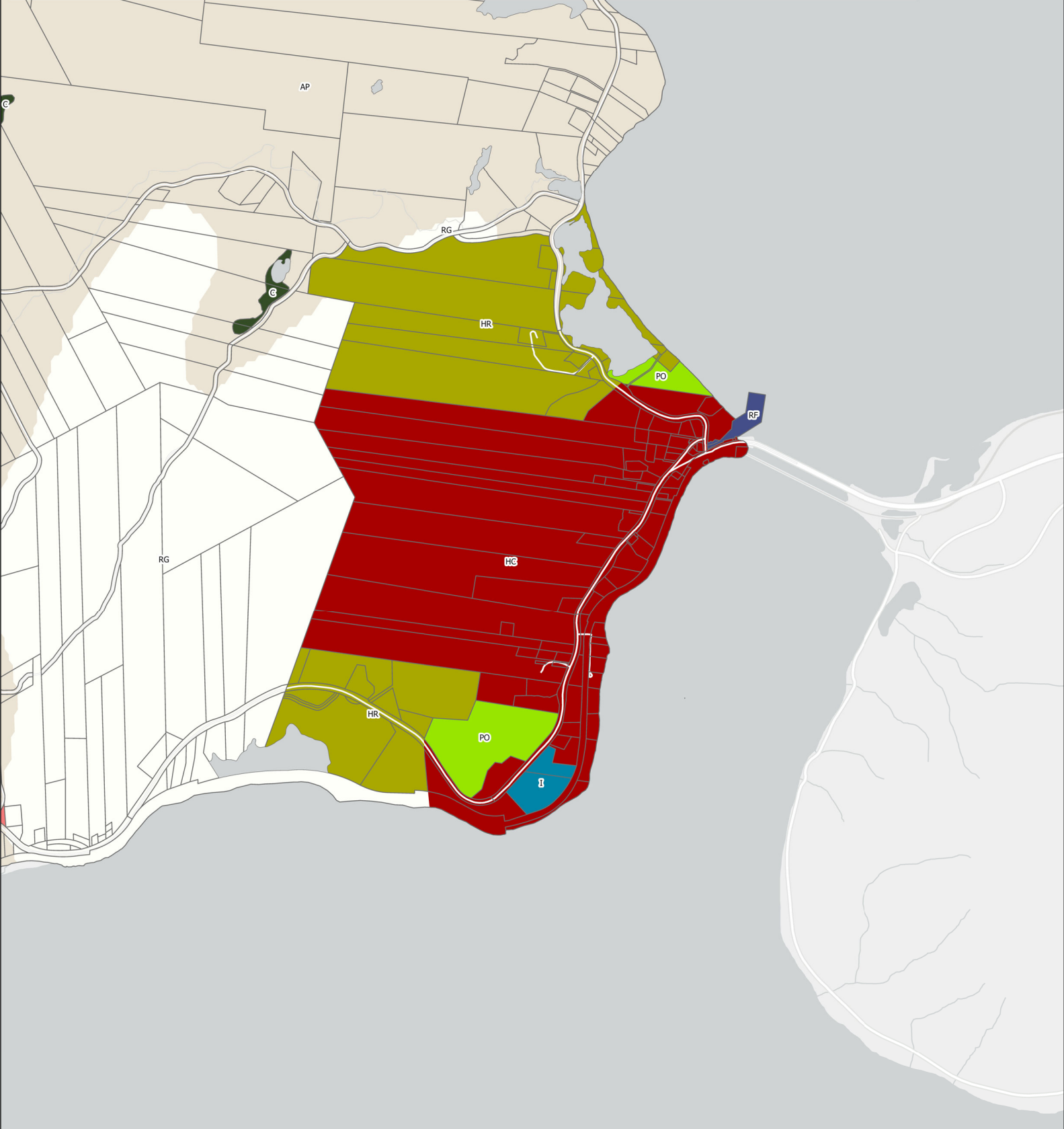
Last Updated:
09/24/2024

UPLAND
PLANNING + DESIGN STUDIO

Data

Basemap: Province of Nova Scotia, Esri Canada, Esri, TomTom, Garmin, SafeGraph, MET/NASA, USGS, NRCan, Parks Canada












Zoning Layer: UPLAND Planning + Design





Eastern Nova Scotia Regional Planning Zoning Map: Victoria - Little Narrows

Legend

Zoning

 RG Rural General	 MS Main Street	 CR Commercial Recreation
 AP Agriculture Potential	 GC General Centre	 HWY Highway Commercial
 RC Rural Commercial	 R Residential Centre	 I Institutional
 RM Rural Industrial	 MI Light Industrial Centre	 PO Parks and Open Space
 HC Hamlet Core	 RCD Comprehensive Development District	 C Conservation
 HR Hamlet Residential	 RF Fishing	 WP1 Source Water Protection 1
		 WP2 Source Water Protection 2

Other

	Town or First Nations Lands
	Hamlet or Serviced Centre

North



Scale



Date

Last Updated:
09/24/2024

UPLAND
PLANNING + DESIGN STUDIO

Data

Basemap: Province of Nova Scotia, Esri Canada, Esri, TomTom, Garmin, SafeGraph, MET/NASA, USGS, NRCAN, Parks Canada

Zoning Layer: UPLAND Planning + Design

